



Danube Delta

Impressions and insights of the field trip in September 2014

ÜBERSICHTSKARTE DER DONAU



ОБЗОРНАЯ КАРТА РЕКИ ДУНАЙ



CARTE GENERALE DU DANUBE



Publikation der Donaukommission, Budapest 2009
Издание Дунайской Комиссии, Будапешт 2009 г.
Publication de la Commission du Danube, Budapest 2009

<http://www.danubecommission.org>

Bemerkung: Diese Karte präjudiziert weder den Verlauf der Staatsgrenze der Republik Kroatien noch den der Staatsgrenze der Republik Serbien.
Примечание: Настоящая карта не предопределяет ни государственные границы Республики Хорватии, ни государственные границы Республики Сербии.
Remarque: La présente Carte ne préjuge pas du tracé de la frontière nationale de la République de Croatie ni de celle de la République de Serbie.

ÜBERSICHTSKARTE
DER DONAU



ОБЗОРНАЯ КАРТА
РЕКИ ДУНАЙ



CARTE GENERALE
DU DANUBE



Publikation der Donaukommission, Budapest 2009
Издание Дунайской Комиссии, Будапешт 2009 г.
Publication de la Commission du Danube, Budapest 2009

<http://www.danubecommission.org>

Bemerkung: Diese Karte präjudiziert weder den Verlauf der Staatsgrenze der Republik Kroatien noch den der Staatsgrenze der Republik Serbien.
Примечание: Настоящая карта не предопределяет ни государственные границы Республики Хорватии, ни государственные границы Республики Сербии.
Remarque: La présente Carte ne préjuge pas du tracé de la frontière nationale de la République de Croatie ni de celle de la République de Serbie.



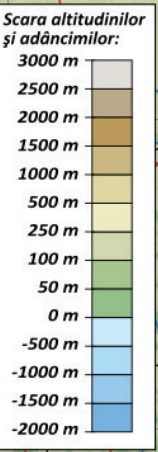
Legendă:

- **Frontieră de stat**
- **Autostradă**
- **Autostradă în construcție**
- **Drum principal**
- **Drum secundar**
- **Cale ferată**
- ✈ **Aeroport**
- ⚓ **Port maritim sau fluvio-maritim**

Localități (număr de locuitori):

- **> 1.000.000**
- **300.000 - 1.000.000**
- **150.000 - 300.000**
- **50.000 - 150.000**
- **20.000 - 50.000**
- **< 20.000**

BUCUREȘTI Capitală de stat
 Aglomerație urbană (peste 500.000 locuitori)



Scara: 1:1.800.000

0 (km) 100
 0 (mi) 60

Proiecție STEREO 70, datum S-42 (România)



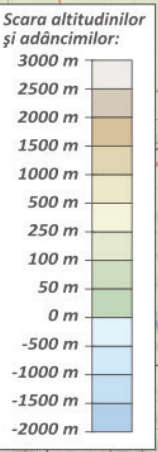
Legendă

- Frontieră de stat
- Autostradă
- Autostradă în construcție
- Drum principal
- Drum secundar
- Cale ferată
- Aeroport
- Port maritim sau fluvio-maritim

Localități (număr de locuitori):

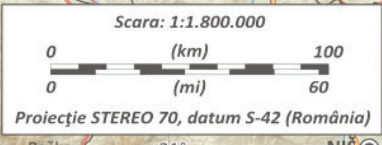
- > 1.000.000
- 300.000 - 1.000.000
- 150.000 - 300.000
- 50.000 - 150.000
- 20.000 - 50.000
- < 20.000

BUCUREȘTI Capitală de stat
Aglomerare urbană (peste 500.000 locuitori)



Tulcea - Periprava
Tulcea - Sulina
3-5 Stunden

Bucarest - Tulcea
300km, 4 Stunden





gipo

1

3

2

GRIN

Ressources

Wildlife



Wildlife



Wildlife



Wildlife



Wildlife



Wildlife



nature-oriented constructions



Challenges

accessibility



Bucarest - Tulcea
300km, 4 Stunden

Tulcea - Periprava
Tulcea - Sulina
3-5 Stunden

shrinking and vacancy



lack of infrastructure (?)



aging of the region and (almost) no children



unemployment and alcohol



Chances

motivated people



...and their projects



alien impulses as a chance or as a threat ?



Scenarios

Sustainable tourism versus
market-driven tourism

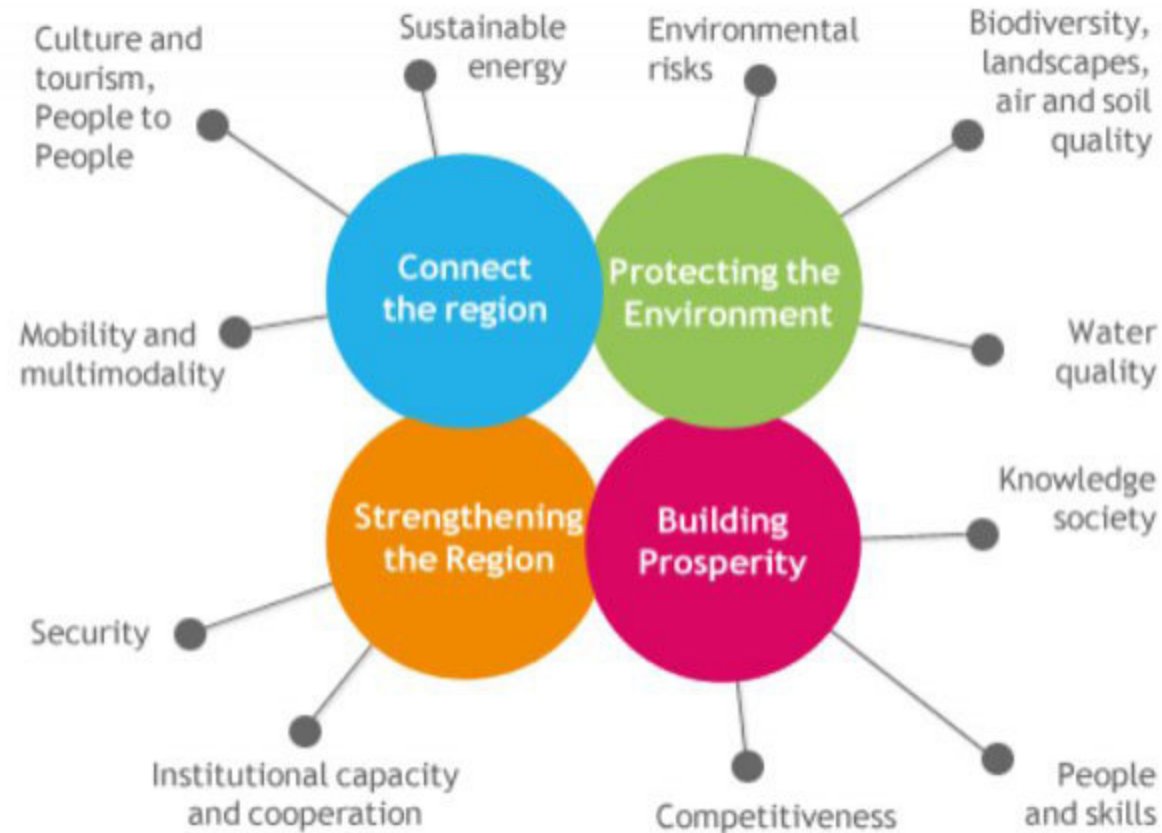
Shrinking to zero as a final option



Artistic colony Danube Delta

Agriculture as an option

Danube Region Strategy



Danube Region Strategy

70% of available EU funds are not requested.

People need financial aid for their projects.

How is it possible to close this gap?

Thank you!

+ Ina

Gerold

